



SIKSHA 'O' ANUSANDHAN

(A Deemed to be University declared u/s 3 of the UGC Act, 1956)
Re-Accredited by NAAC with 'A' Grade
Bhubaneswar, Odisha

Facilities for e-Content Development

REGISTRAR
SIKSHA 'O' ANUSANDHAN
(Deemed to be University)
Bhubaneswar-751030

Facilities for e-Content Development

1. Media Centre & Lecture Capturing System

CAMERA & STUDIO SETUP

- Camcorder (Full HD/4K)
- DSLR camera with lens kit (4K)
- Studio
- LED studio light set
- High speed Memory card (32GB/64GB)
- Extra rechargeable battery
- External Hard Drive (for data storage)
- Professional tripod
- Gimble (Flycam or DJI)

2. Mixing Equipment and Software for editing

EDITING SETUP

- Editing system (iMac Pro)
- Editing software (DaVinci resolve studio 15/16 or FCP)
- Sound Monitor (M-audio or Yamaha)
- iMAC Pro with Adobe Premier
- Pinnacle Editing Software

SOUND RECORDING SETUP

- Sound Recording Studio
- Voice recording microphone (Rode or Sennheiser)
- Acoustic recording studio
- Sound mixer (Yamaha or Soundcraft)
- Sound editing software (Audacity or Nuendo)

SOA has established e-Content Development Centre to facilitates the faculty members to create video lectures and other e-contents to be uploaded in the SOA e-Learning Management System.

The photographs of e-Content Development Centre are follows

CAMERA SETUP
&
STUDIOS









Bhubaneswar, Odisha, India
642, Khandagiri Marg, Bhaktamadhu Nagar,
Jagamara, Bhubaneswar, Odisha 751020, India
Lat 20.257528°
Long 85.795057°
02/07/21 06:13 PM



Bhubaneswar, Odisha, India
642, Khandagiri Marg, Bhaktamadhu Nagar,
Jagamara, Bhubaneswar, Odisha 751020, India
Lat 20.257575°
Long 85.795097°
02/07/21 06:08 PM



Bhubaneswar, Odisha, India
Plot no-498/3929, Lane-6, Mallik complex, Jagamara, Khandagiri,
Dharam Vihar, Jagamara, Bhubaneswar, Odisha 751030, India
Lat N 20° 15' 32.9364°
Long E 85° 47' 31.128°
15/06/21 01:29 PM





Bhubaneswar, Odisha, India
605, Jagamara - Baramunda Rd, Dharam Vihar,
Jagamara, Bhubaneswar, Odisha 751030, India
Lat 20.258041°
Long 85.794359°
02/07/21 06:13 PM



Bhubaneswar, Odisha, India
Plot no-498/3929, Lane-6, Mallik complex, Jagamara, Khandagiri,
Dharam Vihar, Jagamara, Bhubaneswar, Odisha 751030, India
Lat N 20° 15' 32.9364"
Long E 85° 47' 31.128"
15/06/21 01:29 PM








Bhubaneswar, Odisha, India

642, Khandagiri Marg, Bhaktamadhu Nagar, Jagamara,
Bhubaneswar, Odisha 751020, India

Lat 20.257544°

Long 85.7951°

02/07/21 06:07 PM

 GPS Map Camera



Bhubaneswar, Odisha, India

642, Khandagiri Marg, Bhaktamadhu Nagar, Jagamara,
Bhubaneswar, Odisha 751020, India

Lat 20.257544°

Long 85.7951°

02/07/21 06:07 PM

 GPS Map Camera



 GPS Map Camera

Lane Num. 
JAGAMARA
Google

Bhubaneswar, Odisha, India
642, Khandagiri Marg, Bhaktamadhu Nagar, Jagamara,
Bhubaneswar, Odisha 751020, India
Lat 20.25753°
Long 85.795124°
02/07/21 06:14 PM

EDITING SETUP







Lane Num. 
JAGAMAR
Google

Bhubaneswar, Odisha, India

642, Khandagiri Marg, Bhaktamadhu Nagar, Jagamara,
Bhubaneswar, Odisha 751020, India

Lat 20.257568°

Long 85.795104°

02/07/21 06:16 PM



Lane Num. 
JAGAMAR
Google

Bhubaneswar, Odisha, India


642, Khandagiri Marg, Bhaktamadhu Nagar, Jagamara,
Bhubaneswar, Odisha 751020, India

Lat 20.257531°

Long 85.795081°

02/07/21 06:10 PM





Khandagiri P

Bhubaneswar, Odisha, India

Plot no-498/3929, Lane-6, Mallik complex, Jagamara, Khandagiri,

Dharam Vihar, Jagamara, Bhubaneswar, Odisha 751030, India


Lat N 20° 15' 32.9364"

Long E 85° 47' 31.128"



15/06/21 01:29 PM

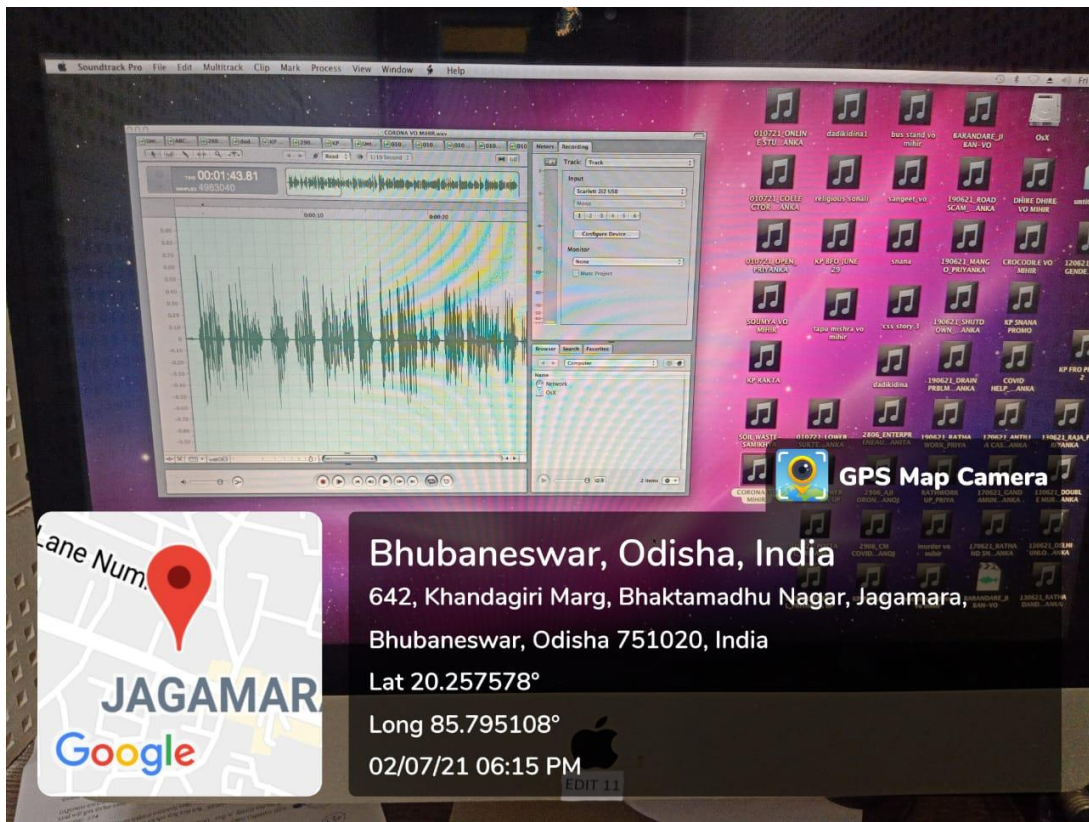
SOUND RECORDING & SOUND EDITING SETUP




 Khandagiri Bhubaneswar, Odisha, India
Plot no-498/3929, Lane-6, Mallik complex, Jagamara, Khandagiri,
Dharam Vihar, Jagamara, Bhubaneswar, Odisha 751030, India
Lat N 20° 15' 32.9364"
Long E 85° 47' 31.128"
15/06/21 01:29 PM



 GPS Map Camera
 Lane Nun Bhubaneswar, Odisha, India
642, Khandagiri Marg, Bhaktamadhu Nagar, Jagamara,
Bhubaneswar, Odisha 751020, India
Lat 20.257497°
Long 85.795085°
02/07/21 06:11 PM





 Khandagiri F
Bhubaneswar, Odisha, India
Plot no-498/3929, Lane-6, Mallik complex, Jagamara, Khandagiri,
Dharam Vihar, Jagamara, Bhubaneswar, Odisha 751030, India
Lat N 20° 15' 32.9364"
Long E 85° 47' 31.128"
15/06/21 01:29 PM



Lane Num. 
JAGAMAR
Google

 **GPS Map Camera**
Bhubaneswar, Odisha, India
642, Khandagiri Marg, Bhaktamadhu Nagar, Jagamara,
Bhubaneswar, Odisha 751020, India
Lat 20.257586°
Long 85.795102°
02/07/21 06:17 PM





Lane Nun



JAGAMAR

Google

 **GPS Map Camera**

Bhubaneswar, Odisha, India

642, Khandagiri Marg, Bhaktamadhu Nagar, Jagamara,

Bhubaneswar, Odisha 751020, India

Lat 20.257492°


Long 85.795058°

02/07/21 06:11 PM

DATA CENTRE

(DATA STORAGE)



 GPS Map Camera




Bhubaneswar, Odisha, India

Plot# 644/3019, Khandagiri Marg, Dharam Vihar,
Jagamara, Bhubaneswar, Odisha 751030, India

Lat 20.25745°

Long 85.795046°

02/07/21 06:18 PM



Lane Num.



JAGAMAR



 **GPS Map Camera**

Bhubaneswar, Odisha, India

Plot# 644/3019, Khandagiri Marg, Dharam Vihar,
Jagamara, Bhubaneswar, Odisha 751030, India

Lat 20.257453°

Long 85.795044°

02/07/21 06:18 PM



GPS Map Camera



Bhubaneswar, Odisha, India

Plot# 644/3019, Khandagiri Marg, Dharam Vihar, Jagamara,
Bhubaneswar, Odisha 751030, India

Lat 20.257436°

Long 85.795044°

02/07/21 06:18 PM

FM RADIO
SOA 90.4
VOICE OF SOA



Bhubaneswar, Odisha, India

Plot no-498/3929, Lane-6, Mallik complex, Jagamara,
Khandagiri, Dharam Vihar, Jagamara, Bhubaneswar,
Odisha 751030, India

Lat 20.259146°

Long 85.791868°

28/07/21 03:53 PM



 GPS Map Camera



Bhubaneswar, Odisha, India

Plot no-498/3929, Lane-6, Mallik complex, Jagamara,
Khandagiri, Dharam Vihar, Jagamara, Bhubaneswar,
Odisha 751030, India

Lat 20.25913°

Long 85.791856°

28/07/21 03:55 PM

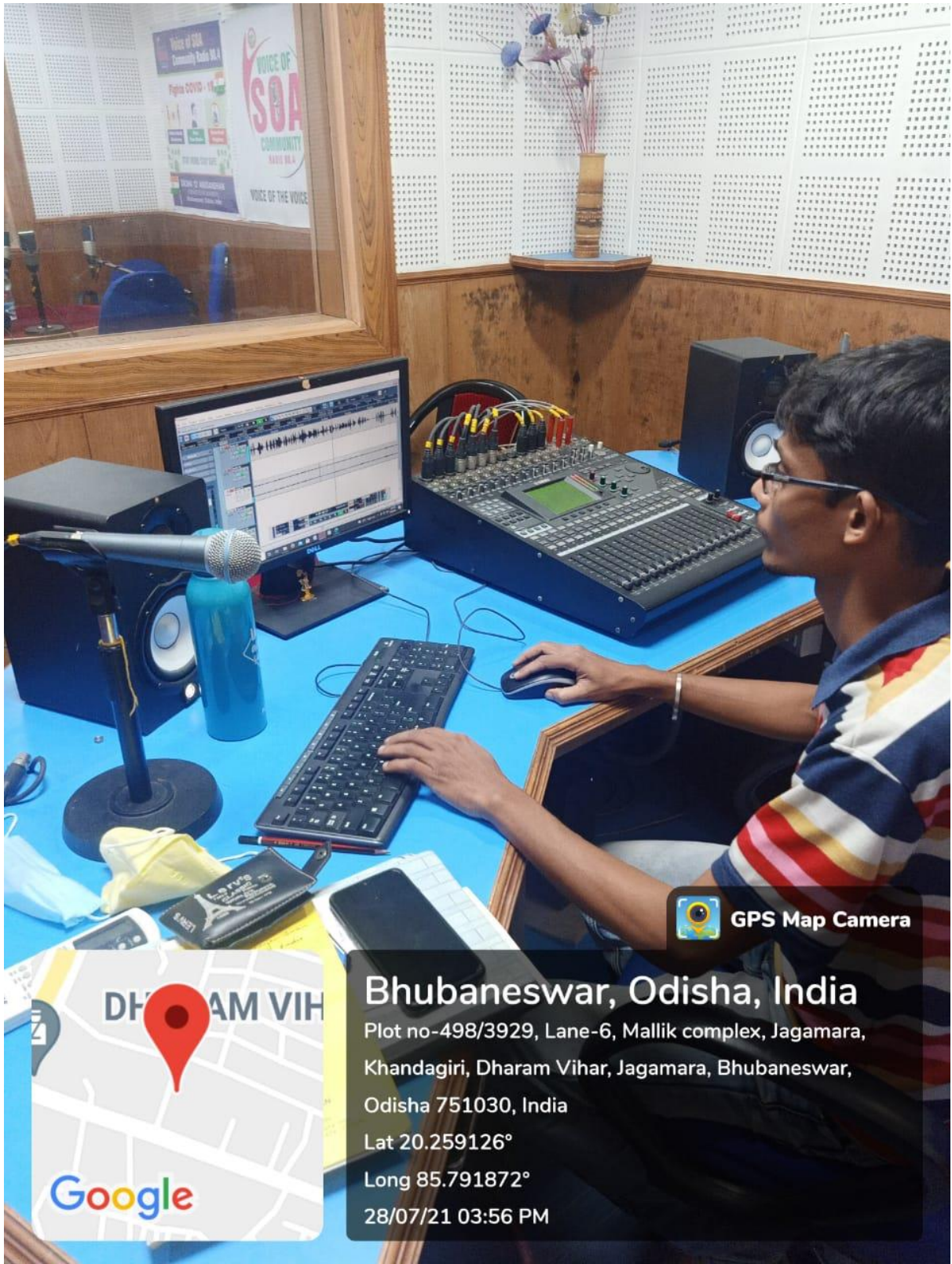


Sound Engineer

GPS Map Camera



Bhubaneswar, Odisha, India
Plot no-498/3929, Lane-6, Mallik complex, Jagamara,
Khandagiri, Dharam Vihar, Jagamara, Bhubaneswar,
Odisha 751030, India
Lat 20.259135°
Long 85.791855°
28/07/21 03:56 PM



 GPS Map Camera



Bhubaneswar, Odisha, India

Plot no-498/3929, Lane-6, Mallik complex, Jagamara,
Khandagiri, Dharam Vihar, Jagamara, Bhubaneswar,
Odisha 751030, India

Lat 20.259126°

Long 85.791872°

28/07/21 03:56 PM





Khandagiri P
Bhubaneswar, Odisha, India
Plot no-498/3929, Lane-6, Mallik complex, Jagamara, Khandagiri,
Dharam Vihar, Jagamara, Bhubaneswar, Odisha 751030, India
Lat N 20° 15' 32.9364"
Long E 85° 47' 31.128"
15/06/21 01:29 PM



Khandagiri P
Bhubaneswar, Odisha, India
Plot no-498/3929, Lane-6, Mallik complex, Jagamara, Khandagiri,
Dharam Vihar, Jagamara, Bhubaneswar, Odisha 751030, India
Lat N 20° 15' 32.9364"
Long E 85° 47' 31.128"
15/06/21 01:29 PM

Rohadha

REGISTRAR
SIKSHA 'O' ANUSANDHAN
(Deemed to be University)
Bhubaneswar-751030